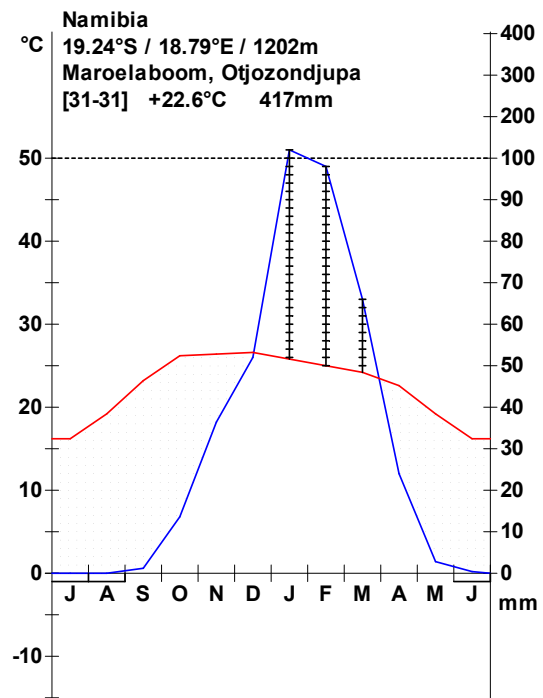
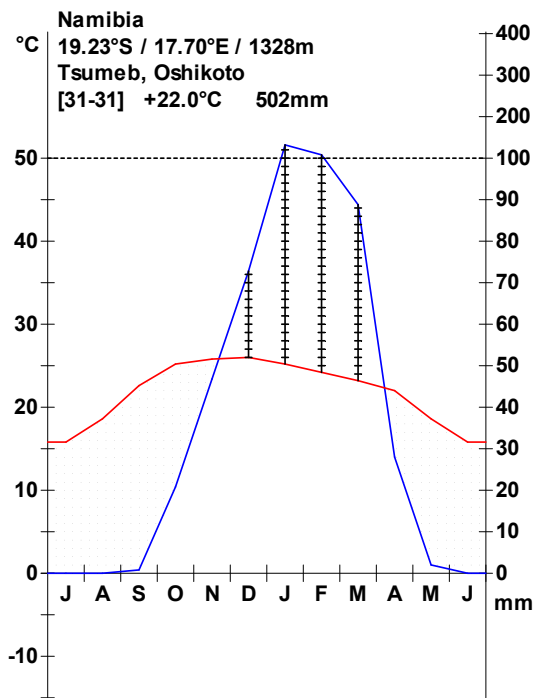
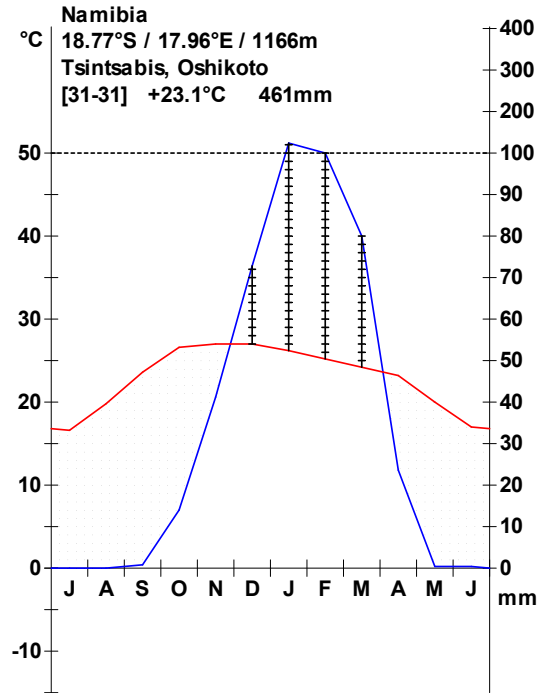
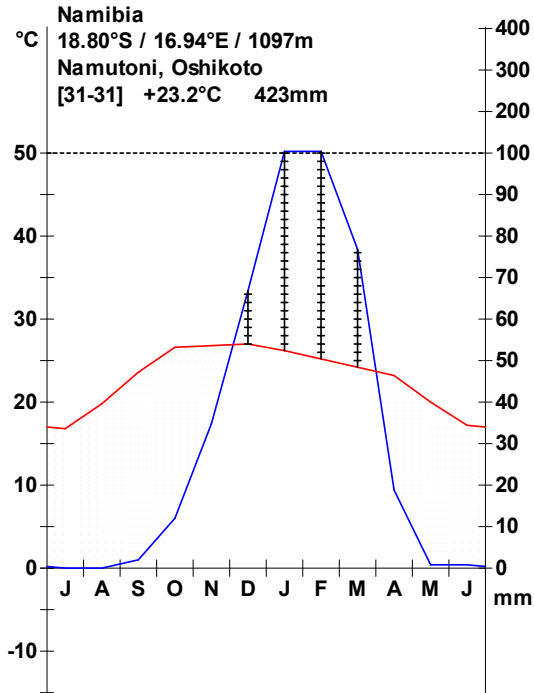


Supplementary material to the paper Strohbach BJ and Strohbach MM 2023. A first syntaxonomic description of the vegetation of the Karstveld in Namibia. Vegetation Classification and Survey. DOI: 10.3897/VCS.99045

Supplementary material 1. Climate diagrams for several localities within the Karstveld of Namibia.



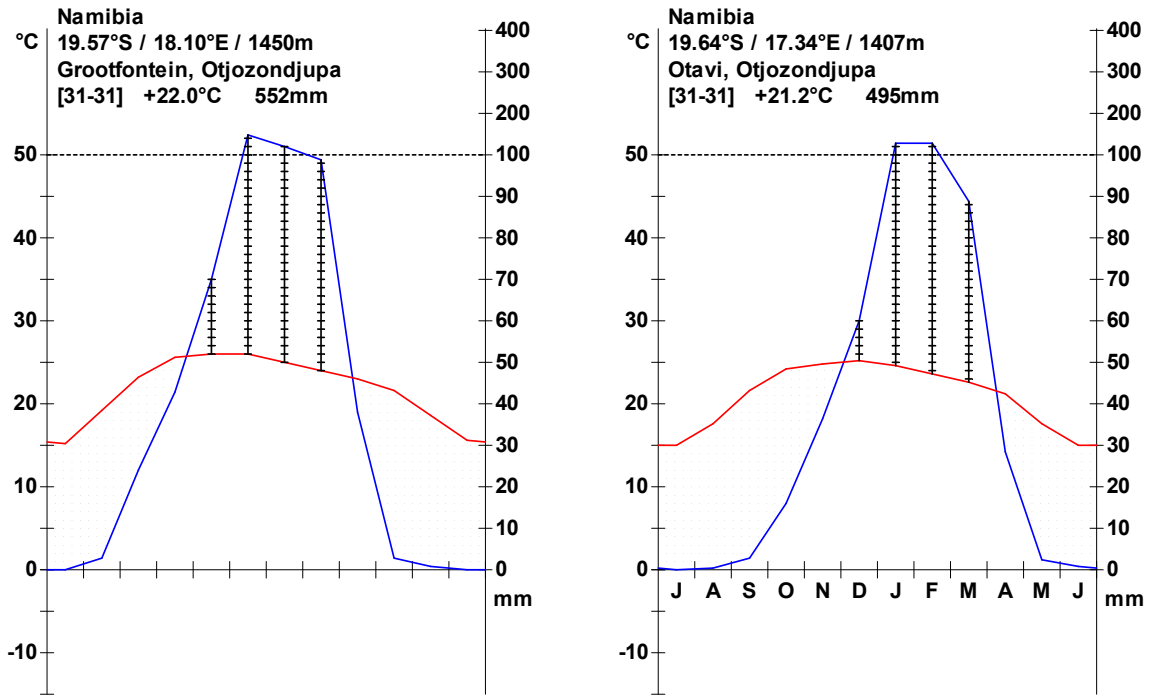


Figure S1.1: Climate diagrams for six localities in the Karstveld of Namibia. The diagram follows the scheme of Walter et al. (1975), whilst the data was retrieved from climatecharts.net using CRU TS4.05 data, 1989 – 2019 (Harris et al. 2014; Zepner et al. 2021).

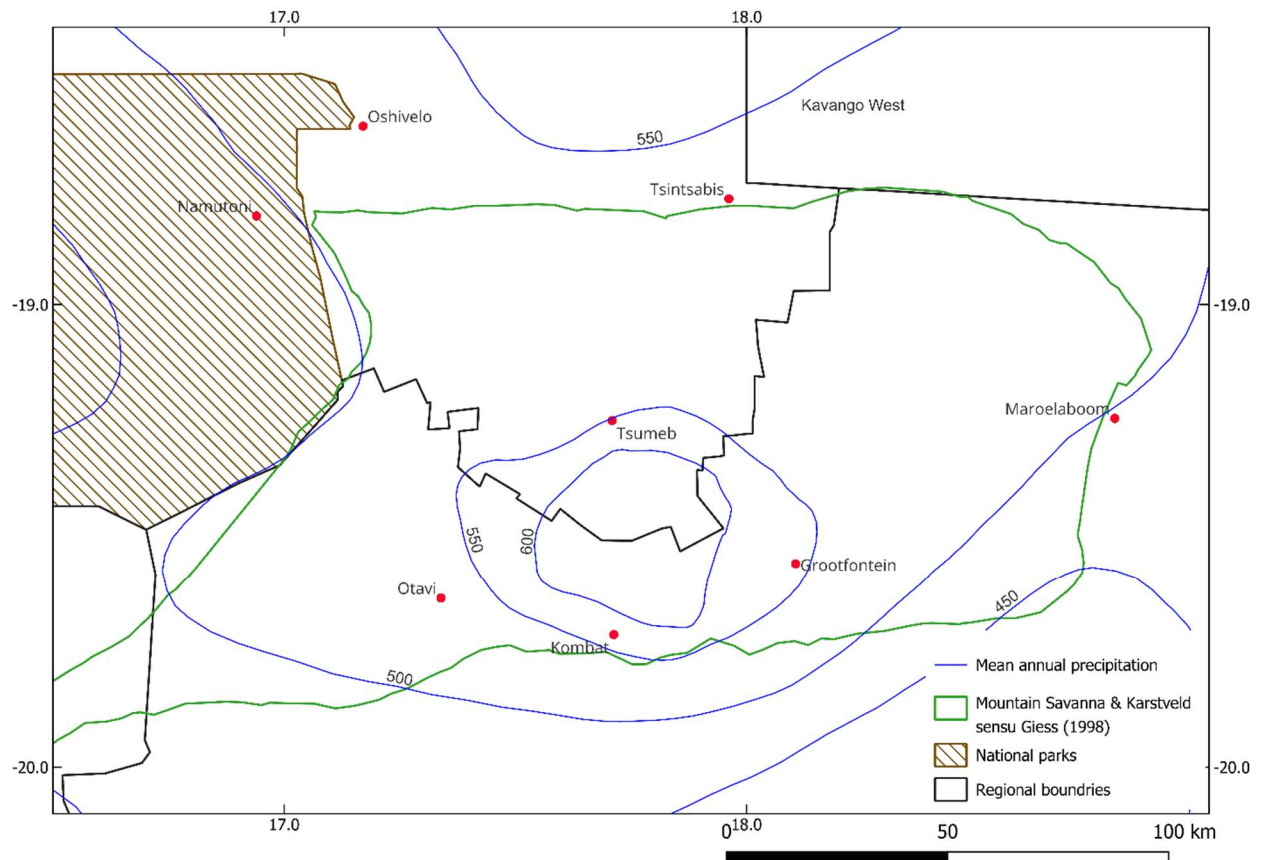


Figure S1.2: Map showing the location and spatial distribution of the climate diagrams depicted in Figure S1.1.

References:

- Giess W (1998) A Preliminary Vegetation Map of Namibia. *Dinteria* 4: 1–112.
- Harris I, Jones PD, Osborn TJ, Lister DH (2014) Updated high-resolution grids of monthly climatic observations - the CRU TS3.10 Dataset. *International Journal of Climatology* 34: 623–642. <https://doi.org/10.1002/joc.3711>
- Walter H, Harnickell E, Mueller-Dombois D (1975) *Climate-diagram Maps*. Springer-Verlag, Berlin & Heidelberg, DE.
- Zepner L, Karrasch P, Wiemann F, Bernard L (2021) ClimateCharts.net – an interactive climate analysis web platform. *International Journal of Digital Earth* 14: 338–356. <https://doi.org/10.1080/17538947.2020.1829112>